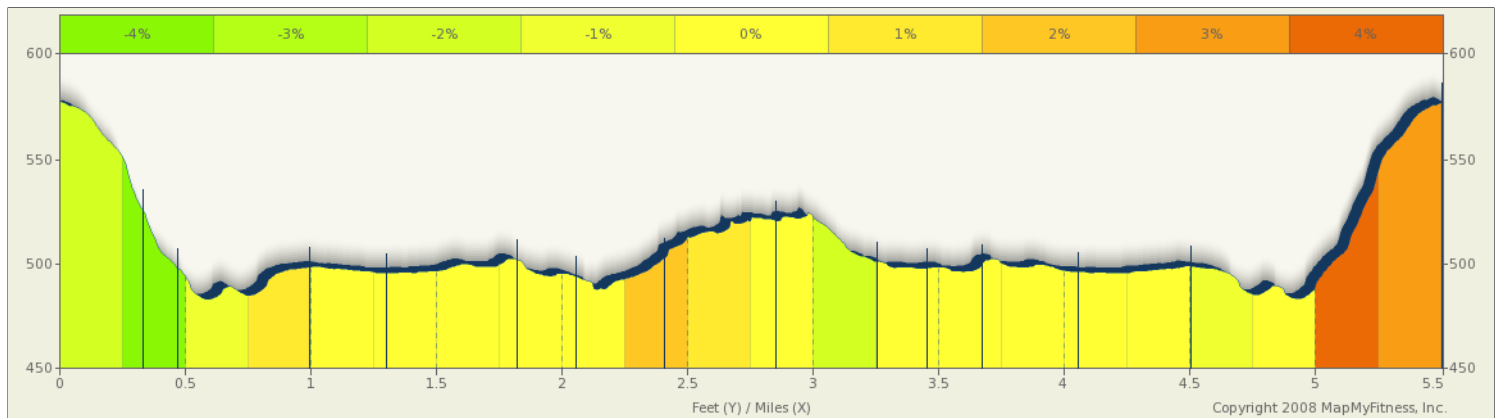
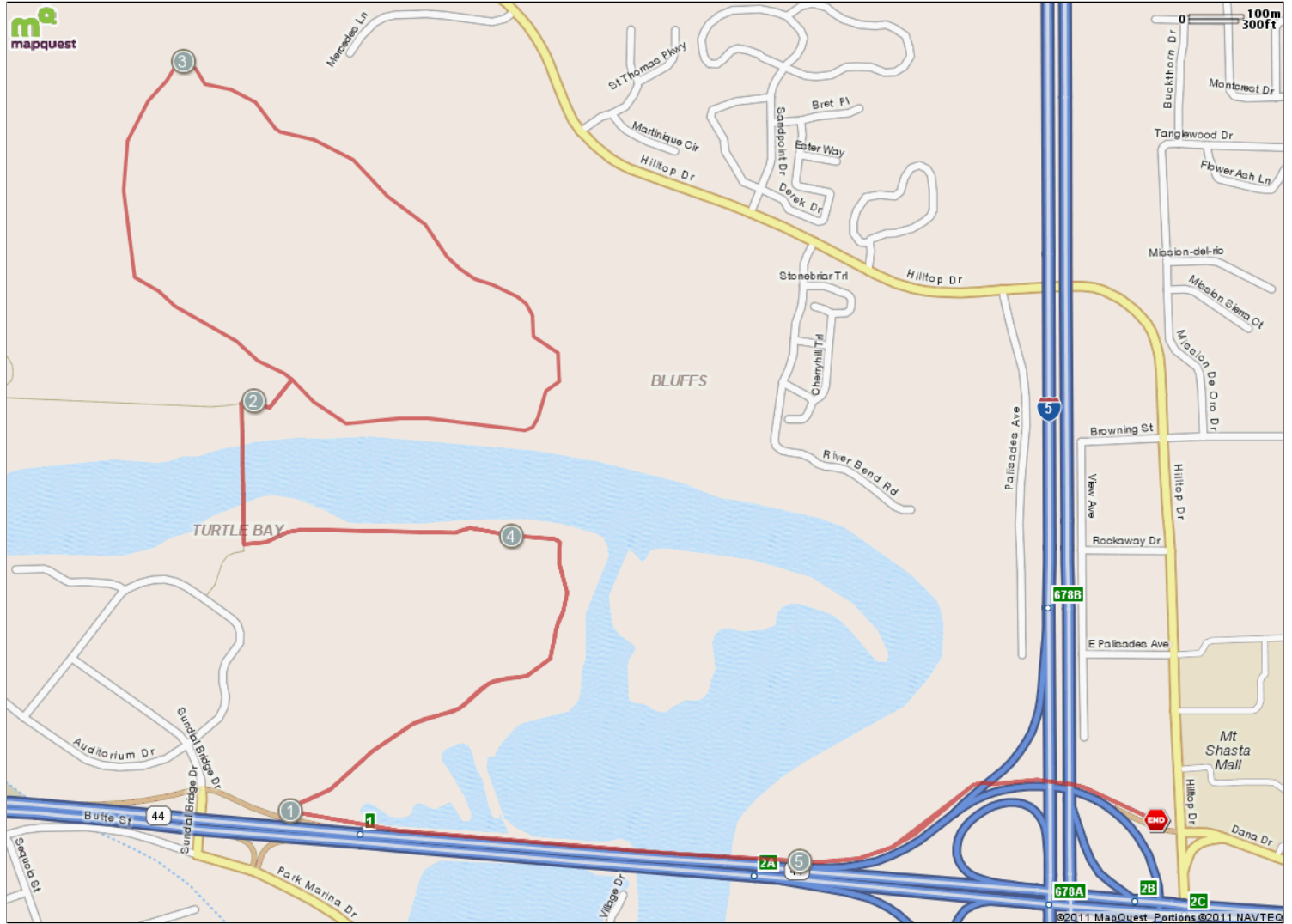


Fleet Feet (STT)

Starts In Redding, California

5.52 miles

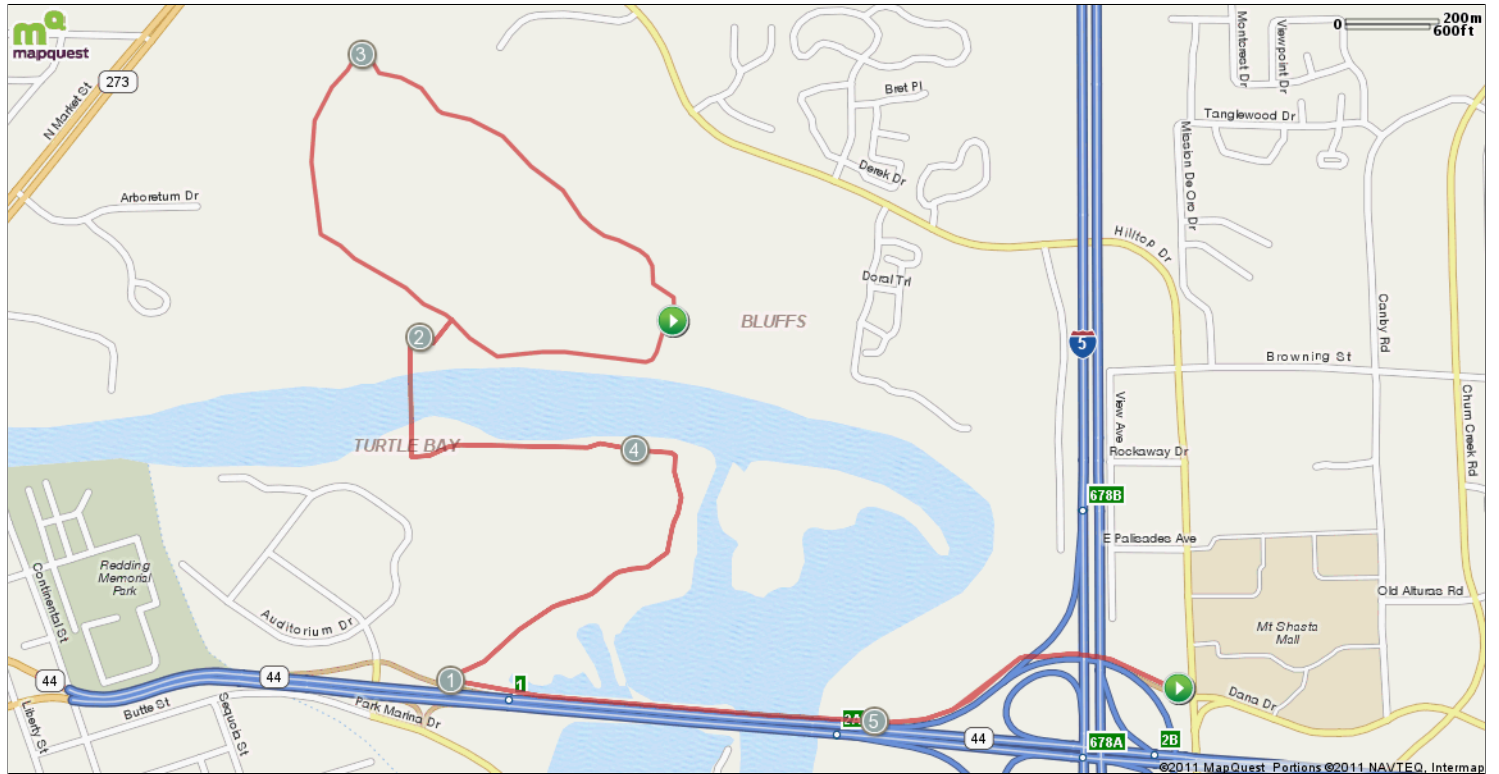


Description

Fleet Feet course for Sunset Thru the Trees

Fleet Feet (STT)

Starts In Redding, California



Notes			
AT	FOR	NOTES	
START		1765ft	Head west
0.33 mi.		757ft	Head west
0.48 mi.		2760ft	Head west
1 mi.		1635ft	Head northeast
1.31 mi.		2759ft	Head northeast toward Sundial Bridge
1.83 mi.		858ft	Head north on Sundial Bridge toward Sacramento River Trail
2 mi.		387ft	Turn right at Sacramento River Trail
2.07 mi.		1835ft	Head southeast
2.42 mi.		26ft	Turn left
This segment shows 2.42 mi. (12,782 ft.) of your route.			

Notes			
AT	FOR	NOTES	
2.42 mi.		2371ft	Head north
2.87 mi.		2126ft	Head northwest
3.27 mi.		1050ft	Head southeast
3.47 mi.		58ft	Head southeast
3.48 mi.		387ft	Turn right toward Sundial Bridge
3.56 mi.		719ft	Turn left onto Sundial Bridge
3.69 mi.		139ft	Head south on Sundial Bridge
3.72 mi.		1924ft	Turn left
4.08 mi.		2332ft	Head south
4.52 mi.		137ft	Head west
4.55 mi.		5176ft	Turn left
5.53 mi.			Head east toward Hilltop Dr
This segment shows 3.12 mi. (16,482 ft.) of your route.			